

# MONA OFFSHORE WIND PROJECT

Crown Land Plan (Onshore)

Document Reference: B6/F02

APFP Regulations: 5(2)(n)

April 2024

F02

Mona Document Number: MOCNS-J3303-DMC-10002



Image of an offshore wind farm

**MONA OFFSHORE WIND PROJECT**

**Document status**

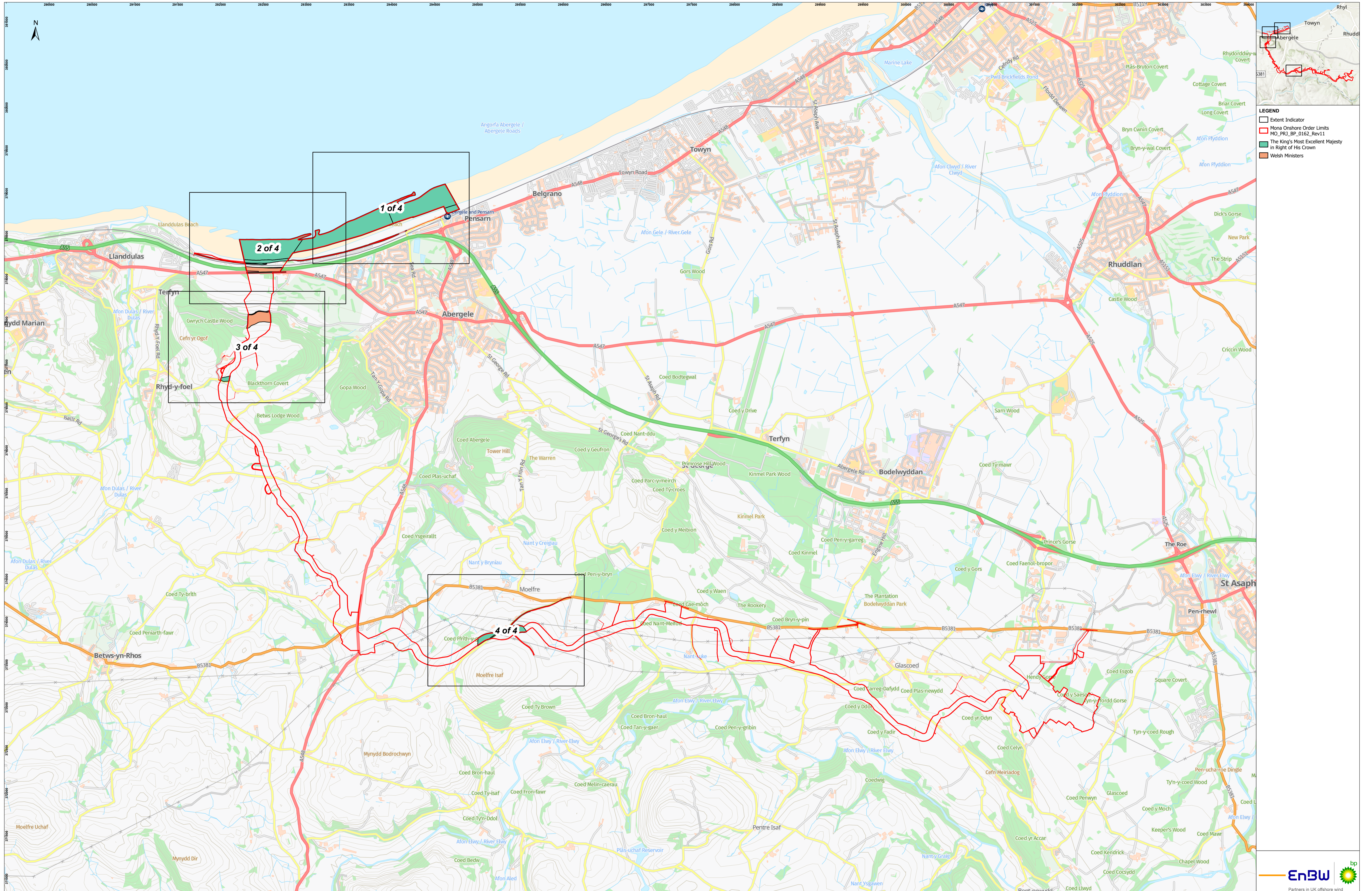
<b>Version</b>	<b>Purpose of document</b>	<b>Authored by</b>	<b>Reviewed by</b>	<b>Approved by</b>	<b>Review date</b>
F01	Application	Dalcour Maclaren	Mona Offshore Wind Ltd	Mona Offshore Wind Ltd	Feb 2024
F02	Updates from S51 advice	Dalcour Maclaren	Mona Offshore Wind Ltd	Mona Offshore Wind Ltd	April 2024

**Prepared by:**

**Dalcour Maclaren**

**Prepared for:**

**Mona Offshore Wind Ltd.**

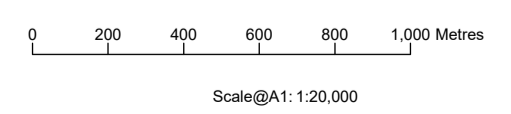


**LEGEND**

- Extent Indicator
- Mona Onshore Order Limits MO\_PR1\_BP\_0162\_Rev11
- The King's Most Excellent Majesty in Right of His Crown
- Welsh Ministers

**Project Name:**  
MONA OFFSHORE WIND PROJECT

**Drawing Title:**  
SPECIAL CATEGORY LAND PLAN - ONSHORE INDEX SHEET



**Geodetic Information:**  
Datum: OSGB 1936  
Projection: British National Grid

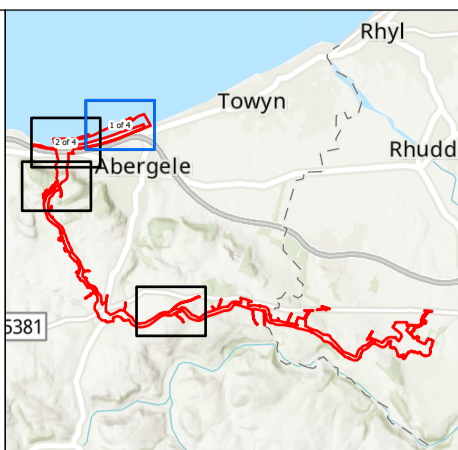
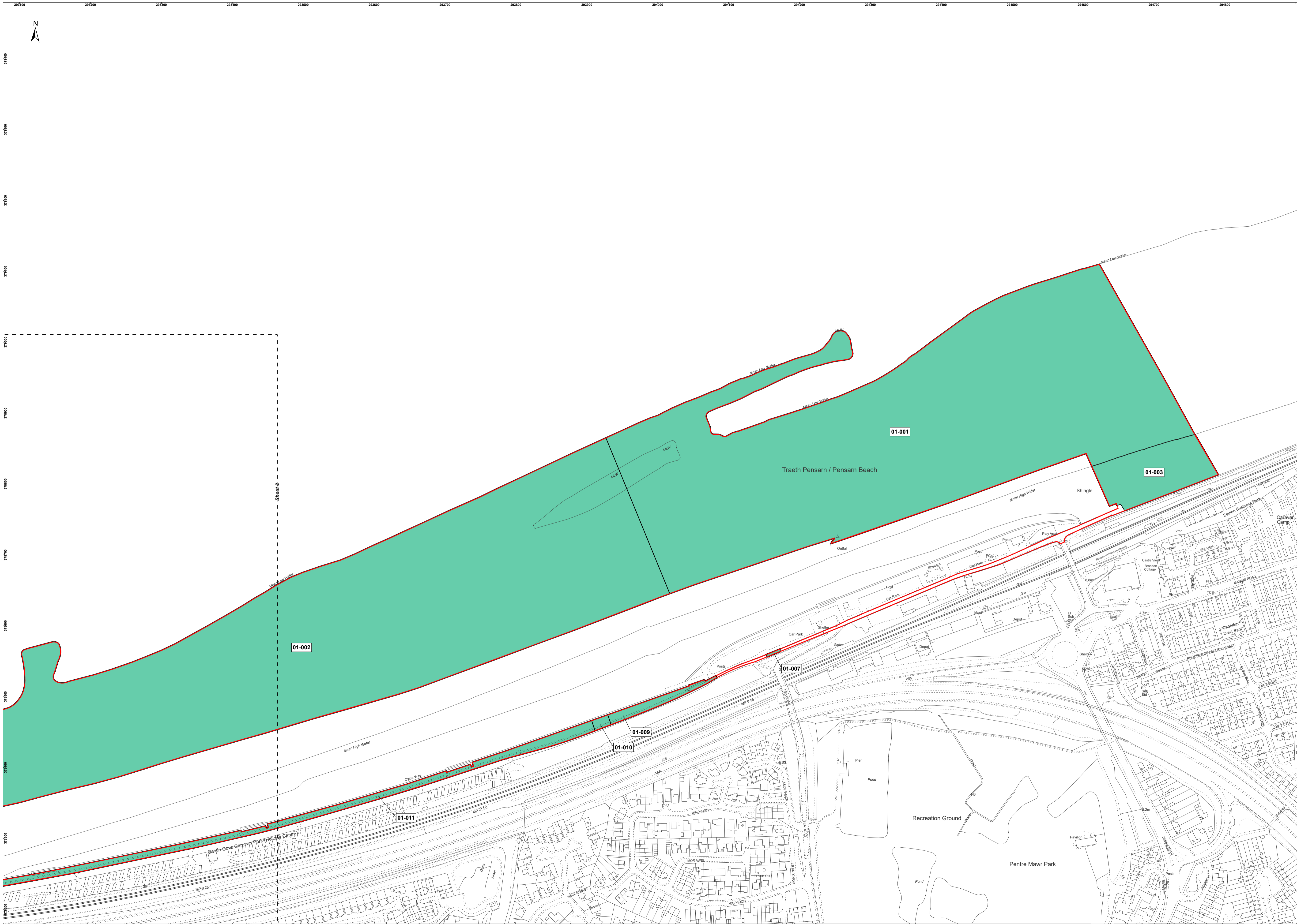
APFP Ref: 522(n)  
Doc Ref: B6

Service Layer Credits: Esri, Intermap, NASA, NGA, USGS, Esri UK, Esri, TomTom, Garmin, FourSquare, MET/NASA, USGS  
Contains OS data © Crown Copyright and database right 2022  
Contains data from OS Zoomstack

VER	DATE	DETAILS	BY	CHECK
01	28/03/2024	Initial Issue	AL	IM
00	#####	Initial Issue	XX	XX

**Drawing Number:**  
DM\_22000496\_CLP\_1.0

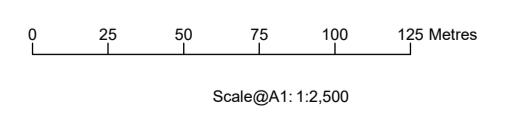




**LEGEND**  
 ■ Mona Onshore Order Limits  
 MO\_PRJ\_BP\_0162\_Rev11  
 ■ The King's Most Excellent Majesty  
 in Right of His Crown  
 01-001; 01-002; 01-003; 01-007;  
 01-009; 01-010; 01-011; 01-011

**Project Name:**  
 MONA OFFSHORE WIND PROJECT

**Drawing Title:**  
 SPECIAL CATEGORY LAND PLAN - ONSHORE  
 SHEET NUMBER: 1



**Geodetic Information:**  
 Datum: OSGB 1936  
 Projection: British National Grid

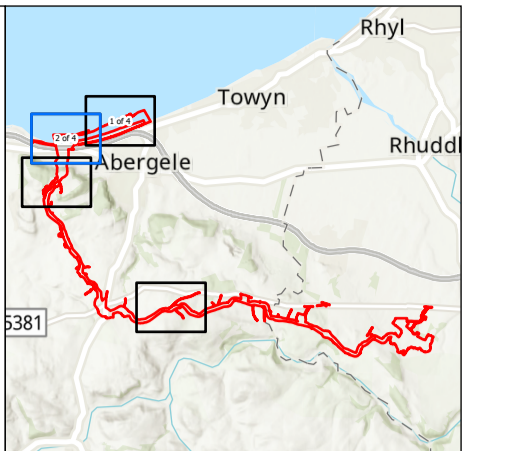
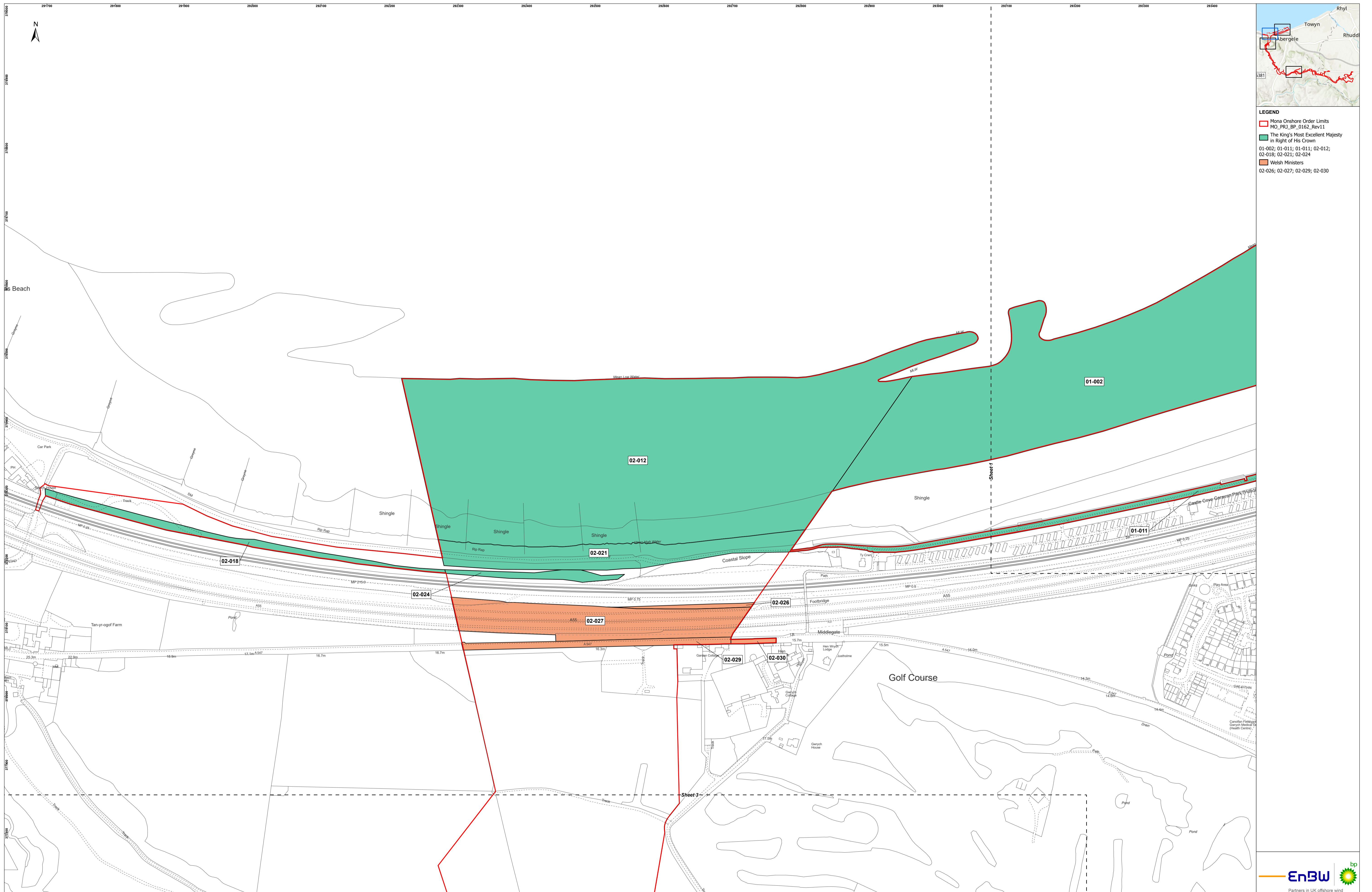
APFP Ref: 5(2)(n)  
 Doc Ref: B6

**Service Layer Credits:** Esri, Intermap, NASA, NGA, USGS, Esri UK, Esri, TomTom, Garmin, FourSquare, METANASA, USGS  
 Based Upon The Ordnance Survey Map With The Sanction Of The Controller Of HM Stationary Office. Crown Copyright Reserved. © OS Licence No. 100042124

VER	DATE	DETAILS	BY	CHECK
01	28/03/2024	Initial Issue	AL	IM
00	#####	Initial Issue	XX	XX

**Drawing Number:**  
 DM\_22000496\_CLP\_1.1

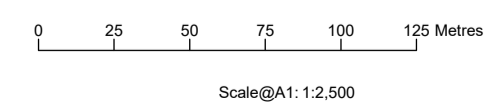




- LEGEND**
- Mona Onshore Order Limits  
MO\_PRJ\_BP\_0162\_Rev11
  - The King's Most Excellent Majesty  
in Right of His Crown  
01-002; 01-011; 01-011; 02-012;  
02-018; 02-021; 02-024
  - Welsh Ministers  
02-026; 02-027; 02-029; 02-030

**Project Name:**  
MONA OFFSHORE WIND PROJECT

**Drawing Title:**  
SPECIAL CATEGORY LAND PLAN - ONSHORE  
SHEET NUMBER: 2



**Geodetic Information:**  
Datum: OSGB 1936  
Projection: British National Grid

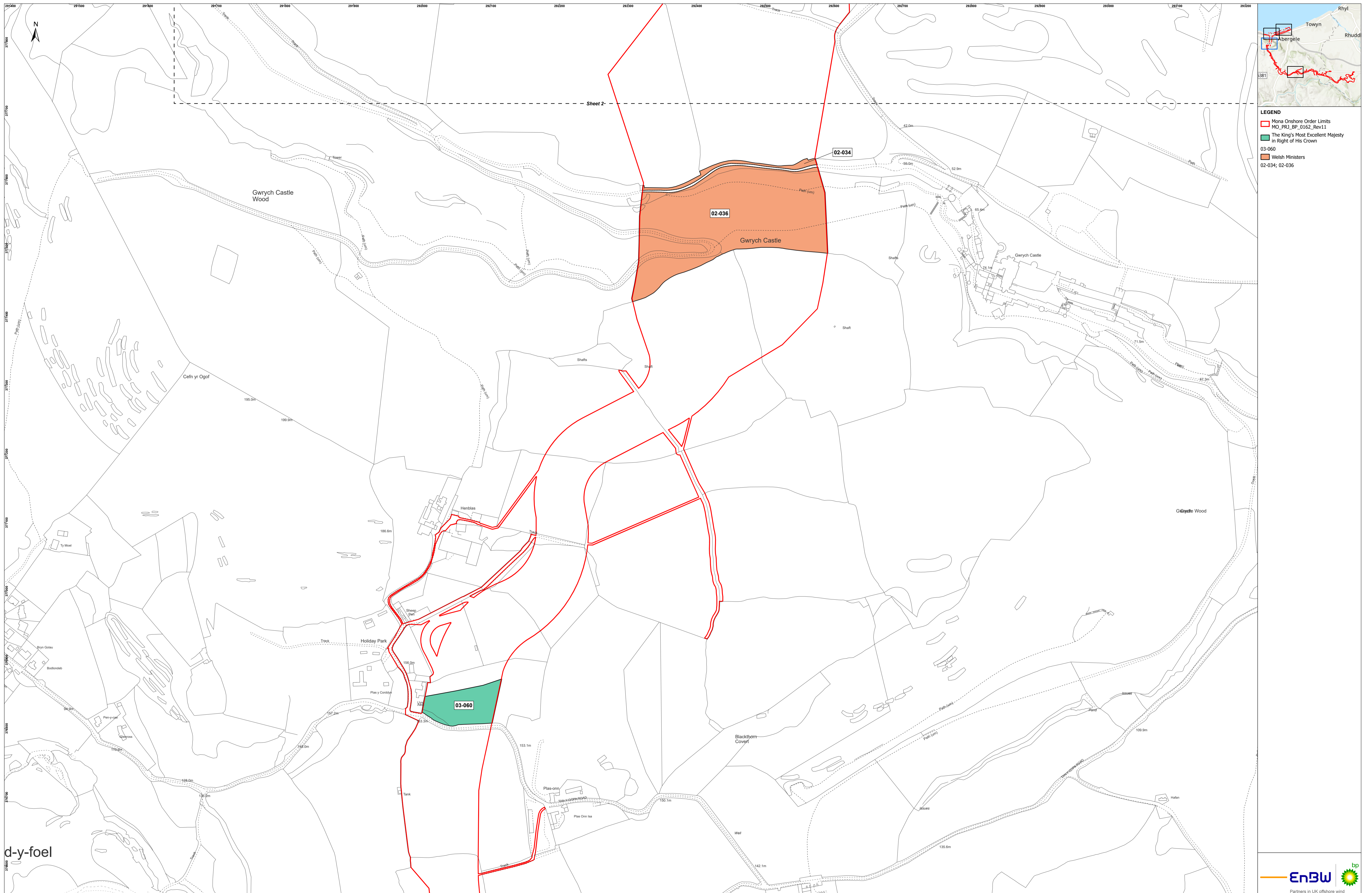
APFP Ref: 52(n)  
Doc Ref: B6

Service Layer Credits: Esri, Intermap, NASA, NGA, USGS, Esri UK, Esri, TomTom, Garmin, FourSquare, METI/NASA, USGS  
Based Upon The Ordnance Survey Map With The Sanction Of The Controller Of HM Stationary Office. Crown Copyright Reserved. © OS Licence No. 100042124

VER	DATE	DETAILS	BY	CHECK
01	28/03/2024	Initial Issue	AL	IM
00	#####	Initial Issue	XX	XX

**Drawing Number:**  
DM\_22000496\_CLP\_1.2



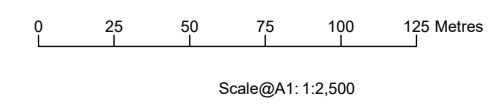


- LEGEND**
- ▭ Mona Onshore Order Limits  
MO\_PRJ\_BP\_0162\_Rev11
  - ▭ The King's Most Excellent Majesty  
in Right of His Crown  
03-060
  - ▭ Welsh Ministers  
02-034; 02-036

d-y-foel

**Project Name:**  
MONA OFFSHORE WIND PROJECT

**Drawing Title:**  
SPECIAL CATEGORY LAND PLAN - ONSHORE  
SHEET NUMBER: 3



**Geodetic Information:**  
Datum: OSGB 1936  
Projection: British National Grid

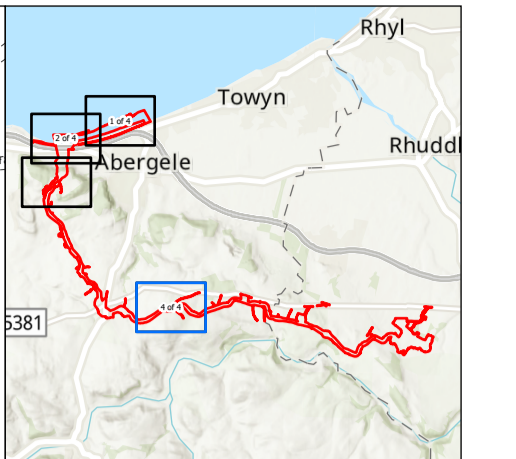
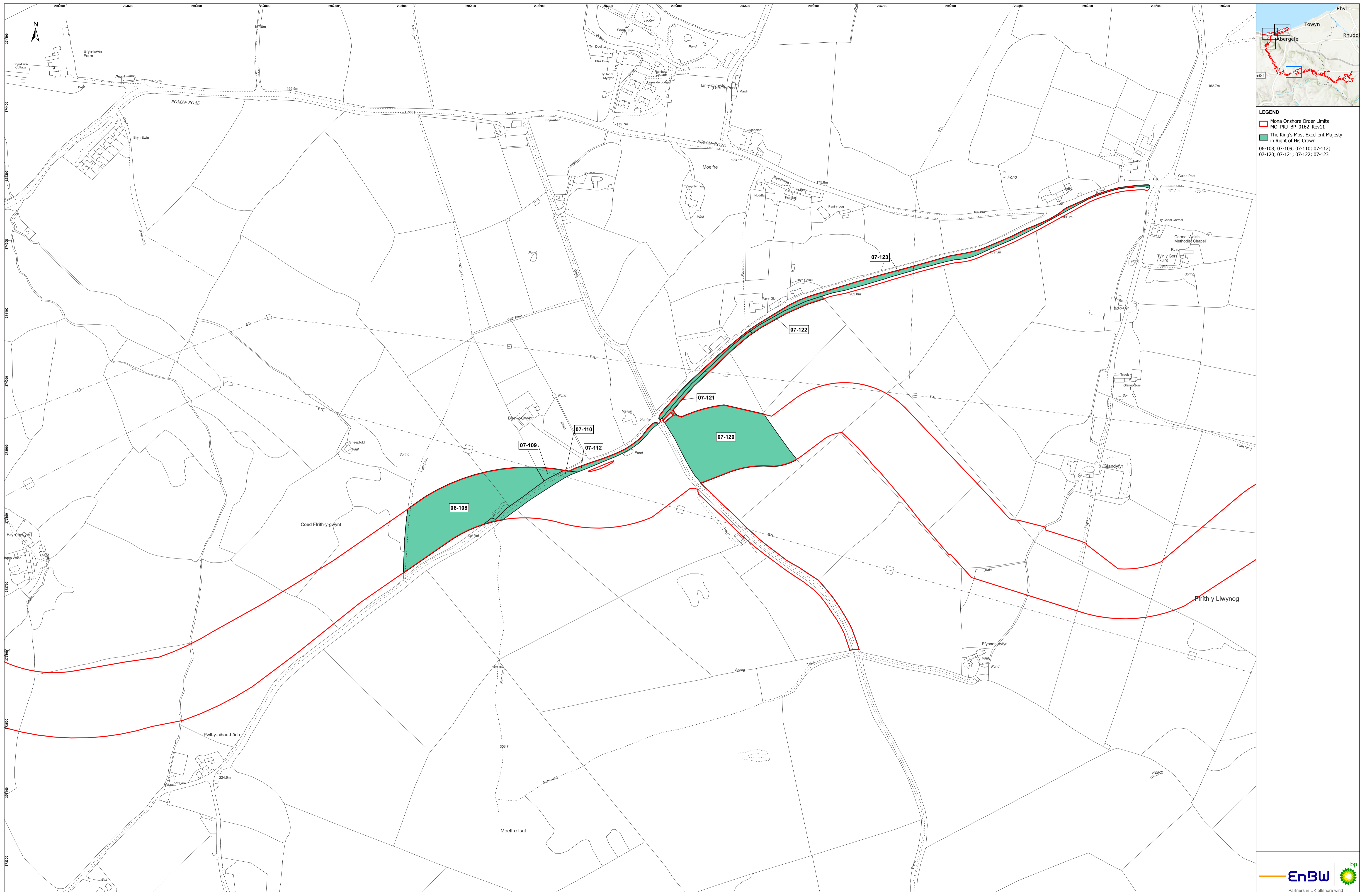
APFP Ref: 52(6)  
Doc Ref: B6

Service Layer Credits: Esri, Intermap, NASA, NGA, USGS, Esri UK, Esri, TomTom, Garmin, FourSquare, METI/NASA, USGS  
Based Upon The Ordnance Survey Map With The Sanction Of The Controller Of HM Stationery Office. Crown Copyright Reserved. © OS Licence No. 100042124

VER	DATE	DETAILS	BY	CHECK
01	28/03/2024	Initial Issue	AL	IM
00	#####	Initial Issue	XX	XX

**Drawing Number:**  
DM\_22000496\_CLP\_1.3





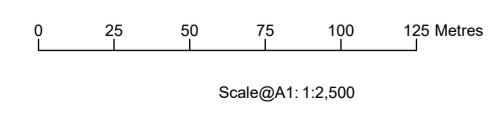
**LEGEND**

- Mona Onshore Order Limits  
MO\_PRJ\_BP\_0162\_Rev11
- The King's Most Excellent Majesty  
in Right of His Crown

06-108; 07-109; 07-110; 07-111;  
07-120; 07-121; 07-122; 07-123

**Project Name:**  
MONA OFFSHORE WIND PROJECT

**Drawing Title:**  
SPECIAL CATEGORY LAND PLAN - ONSHORE  
SHEET NUMBER: 4



**Geodetic Information:**  
Datum: OSGB 1936  
Projection: British National Grid

APFP Ref: 52(n)  
Doc Ref: B6

Service Layer Credits: Esri, Intermap, NASA, NGA, USGS, Esri UK, Esri, TomTom, Garmin, FourSquare, METI/NASA, USGS  
Based Upon The Ordnance Survey Map With The Sanction Of The Controller Of HM Stationery Office. Crown Copyright Reserved. © OS Licence No. 100042124

VER	DATE	DETAILS	BY	CHECK
01	28/03/2024	Initial Issue	AL	IM
00	#####	Initial Issue	XX	XX

**Drawing Number:**  
DM\_22000496\_CLP\_1.4

